

Abschnitt Road Section	SS EC	August - Horch - Klassik		km	174,45	Seite Page
	TC ZK	Inhaltsverzeichnis	min	330,00		
			km/h	31,72	1	
Distance (km)		Richtung Direction	Be- lag	Information		Distance Degress.
Total	Partial					

Inhaltsverzeichnis:

Inhaltsverzeichnis / Öffnungszeiten	1
Gebrauch des Bordbuches / Hinweise	2
Legende	3
Strecke gesamt	4
Startaufstellung	5
Sektion Audi	6 - 7
Sektion DKW	8 - 12
Sektion Horch	13 - 15
Sektion Wanderer	16 - 20
Sektion Auto-Union	21 - 24
Sektion Automobilwerk Zwickau	25 - 27

Öffnungszeiten der Durchfahrtskontrollstellen:

Kontrollstelle Rathaus Reinsdorf	09:15 - 11:30 Uhr
Kontrollstelle Wolkenstein	10:30 - 12.30 Uhr
Mittagessen Olbernhau	11:30 - 14:30 Uhr

Mittagspause 90 Minuten

Kontrollstelle Thum	13:30 - 16:00 Uhr
Kontrollstelle Oelsnitz	14:00 - 16:30 Uhr
Ziel August Horch Museum	14:30 - 17:00 Uhr

Abschnitt Road Section	SS EC	August - Horch - Klassik		km	174,45	Seite Page
	TC ZK	Gebrauch des Bordbuches		min	330,00	
				km/h	31,72	2
Distance (km)		Richtung Direction	Be- lag	Information		Distance Degrass.
Total	Partial					

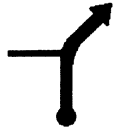
Hinweise und Regeln des Veranstalters:

Die August-Horch-Klassik unterliegt behördlicher Genehmigungen.
Für alle Teilnehmer und Funktionäre wird Disziplin und Ordnung sowie gegenseitige Achtung vor, während und nach der Veranstaltung vorausgesetzt.
Für die Beseitigung von Abfällen ist der Verursacher selbst verantwortlich.
Alle Teilnehmer haben den Anweisungen der Helfer und Funktionäre Folge zu leisten. Jedes Team ist für die Eintragung in seine Fahrtunterlagen selbst verantwortlich.

Wichtige Telefonnummer:

August-Horch-Museum	0375/2717380
Motorsportclub Zwickau	0375/474216
Veranstaltungsleiter J. Schmutzler	0172/2303823
Stellv. Veranstaltungsleiter T. Stebisch	0172/9106518
Streckenobmann A. Tenzler	0160/92124236
DRK Zwickau U. Treptow	0173/3841337
Servicefahrzeug/Abschleppfahrzeug (Audizentrum Zwickau)	0177/2085855

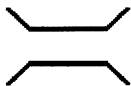
Abschnitt Road Section	SS EC	August - Horch - Klassik	km	174,45	Seite Page	
	TC ZK		Legende	min		330,00
				km/h	31,72	3
Distance (km)		Richtung Direction	Be- lag	Information		Distance Degress.
Total	Partial					



vorgeschriebene Fahrtrichtung



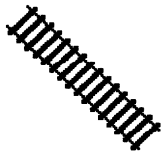
Start Wertungsprüfung



Brücke



Ziel Wertungsprüfung



Schienen



Funkposten



Gebäude



Zeitkontrolle



Verkehrszeichen



Stopp Punkt



Bahnübergang



schlechte Straße



Richtungsweiser



Tunnel



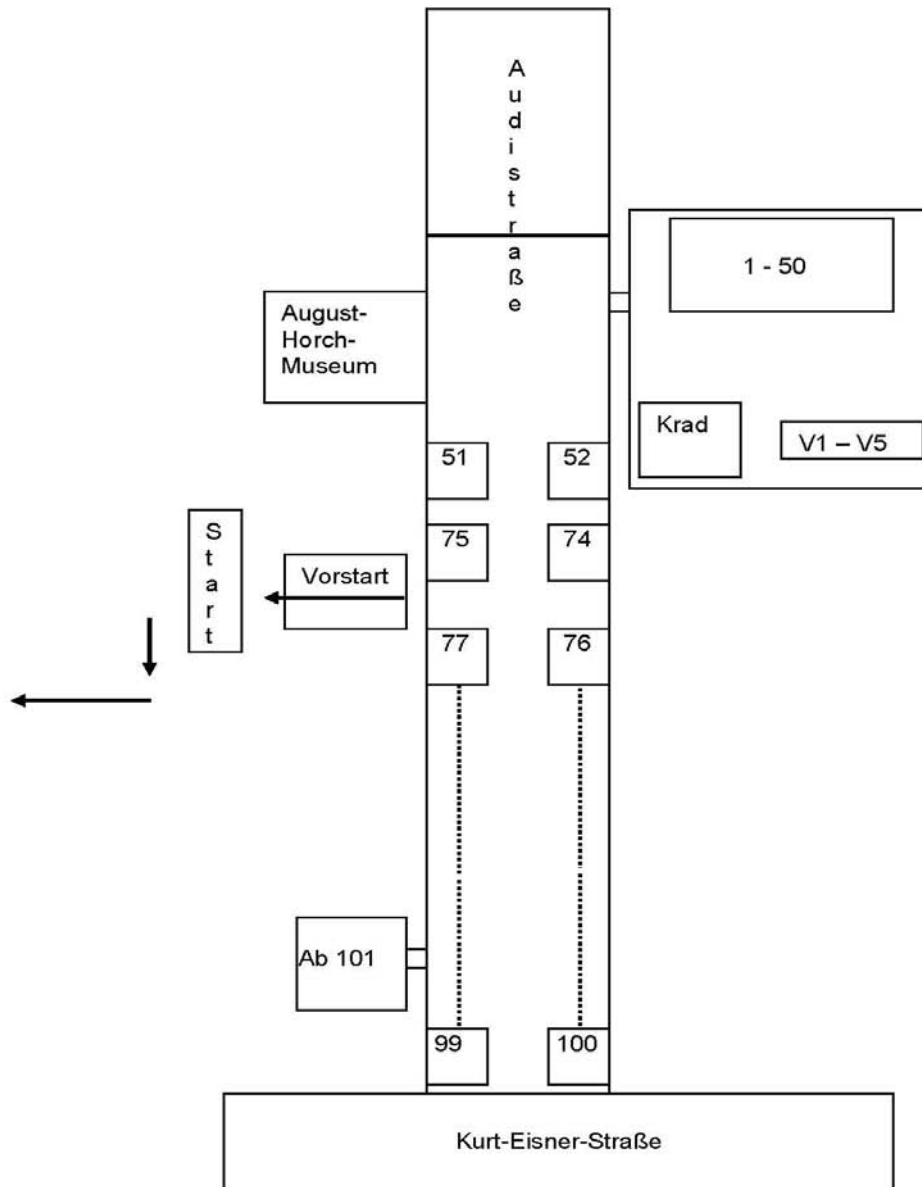
Richtungspfeil
Horch-Klassik

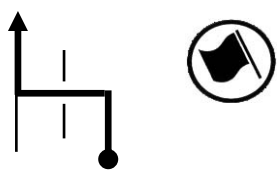
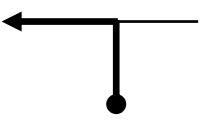

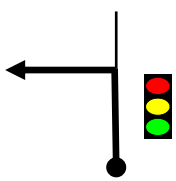
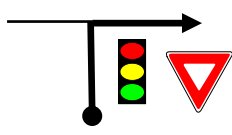
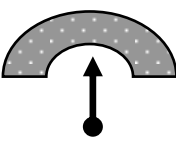

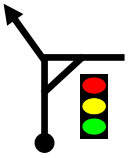
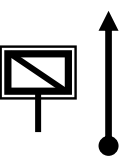
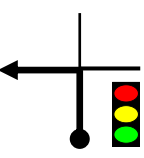
Abschnitt Road Section	SS EC	August - Horch - Klassik	km	174,45	Seite Page
	TC ZK		Startaufstellung	min	
		km/h		31,72	4
Distance (km)		Richtung Direction	Be- lag	Information	Distance Degress.
Total	Partial				

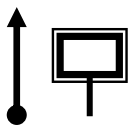
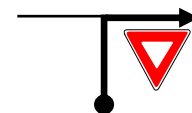
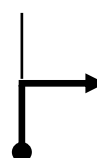
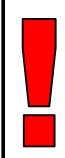

Aufstellung zum Start.


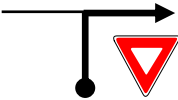

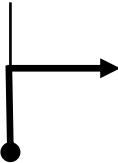

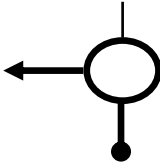
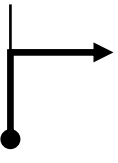

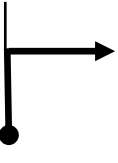
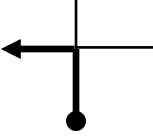
Sehr geehrter Teilnehmer,
um einen Reibungslosen Ablauf zum Start zu gewährleisten, bitten wir Sie die hier
Aufgeführte Platzeinteilung und Startzeit einzuhalten und 2 Minute vor Ihrer Startzeit
an den Vorstart zu fahren.

Bitte beachten Sie die Anweisungen der Ordner vor Ort.

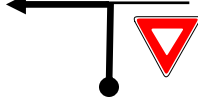
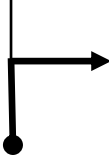
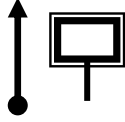

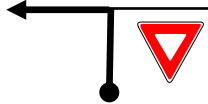
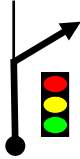
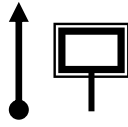



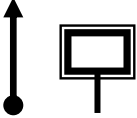
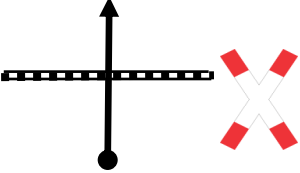
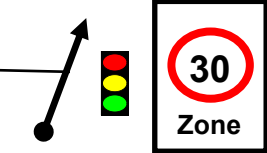

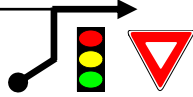

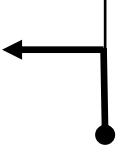
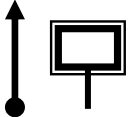

Abschnitt Road Section	SS EC	August - Horch - Klassik		Seite Page		
		km	10,00			
	TC ZK	Audi		min	15,00	
				km/h	40,00	6
Distance (km)		Richtung Direction	Be- lag	Information	Distance Degress.	
Total	Partial					
0,00	0,00			Start im Hof Horchmuseum	10,00	
0,20	0,20			Ausfahrt aus Radweg	9,80	
0,90	0,70			Richtung Glauchau	9,10	
1,90	1,00			Richtung Schneeberg	8,10	
2,80	0,90				7,20	
5,10	2,30			Richtung Hartenstein	4,90	
6,80	1,70			Ortsausgang Zwickau	3,20	
7,20	0,40			Richtung Reinsdorf	2,80	

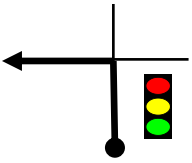

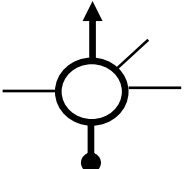
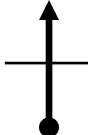
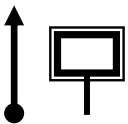
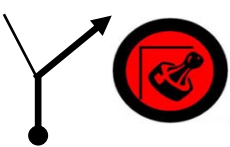
Abschnitt Road Section		SS EC	August - Horch - Klassik		km	10,00	Seite Page
					min	15,00	
		TC ZK	Audi		km/h	40,00	7
Distance (km)		Richtung Direction		Be- lag	Information		Distance Degrass.
Total	Partial						
7,60	0,40				Ortseingang Reinsdorf		2,40
8,10	0,50				Str. der Befreiung		1,90
9,80	1,70				Richtung Rathaus Spielstraße!!		0,20
10,00	0,20				Kontrollstelle Rathaus Reinsdorf		0,00


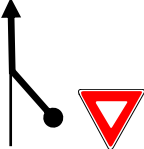

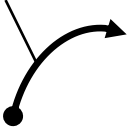
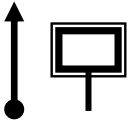


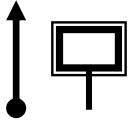
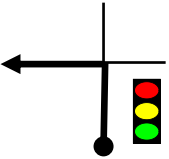
Abschnitt Road Section		SS EC	August - Horch - Klassik		km	45,60	Seite Page
					min	90,00	
		TC ZK	DKW		km/h	30,40	8
Distance (km)					Richtung Direction	Be- lag	Information
Total	Partial						
0,00	0,00			Kontrollstelle Rathaus Reinsdorf	45,50		
0,10	0,10			Str. der Befreiung	45,40		
0,30	0,20			Kirchstr.	45,20		
1,20	0,90				44,30		
1,40	0,20			Richtung Alle Richtungen	44,10		
2,10	0,70			Ortsausgang Reinsdorf	43,40		
2,30	0,20			Richtung Alle Richtungen	43,20		
2,50	0,20			Richtung Wildenfels	43,00		











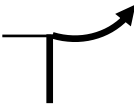






Abschnitt Road Section		SS EC	August - Horch - Klassik		km	45,60	Seite Page	
						min		90,00
Distance (km)		TC ZK	DKW		km/h	30,40	9	
						Total		Partial
5,50	3,00						Ortseingang Wildenfels	40,00
7,60	2,10						Ortsausgang Wildenfels	37,90
8,60	1,00						Ortseingang Zschocken	36,90
10,20	1,60						Ortsausgang Zschocken	35,30
10,30	0,10						Ortseingang Hartenstein	35,20
11,30	1,00						Richtung Lößnitz	34,20
11,60	0,30							33,90
12,20	0,60						Ortsausgang Hartenstein	


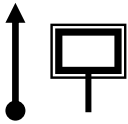
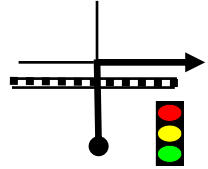
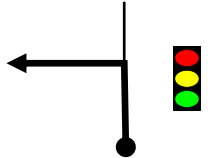
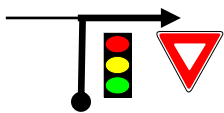
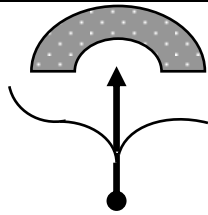

Abschnitt Road Section		SS EC	August - Horch - Klassik		Seite Page	
			TC ZK	DKW		
					km	45,60
				min	90,00	
				km/h	30,40	
Distance (km)		Richtung Direction		Be- lag	Information	Distance Degress.
Total	Partial					
13,50	1,30				Richtung Lößnitz	32,00
13,80	0,30				Richtung Zwönitz	31,70
13,90	0,10				Ortseingang Raum	31,60
14,80	0,90				Ortsausgang Raum	30,70
17,60	2,80				Richtung Zwönitz	27,90
18,60	1,00				Richtung Zwönitz	26,90
20,20	1,60				Ortseingang Affalter	25,30
20,60	0,40				Ortsausgang Affalter	24,90

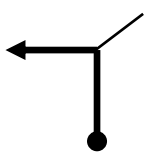
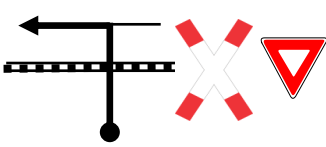

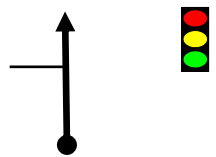
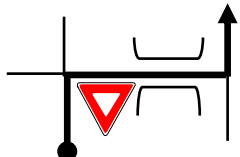
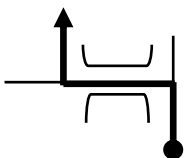
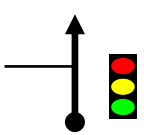
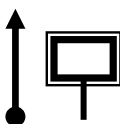
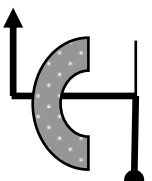


Abschnitt Road Section		SS EC	August - Horch - Klassik		km	45,60	Seite Page	
						min		90,00
Distance (km)		TC ZK	DKW		km/h	30,40	11	
						Total		Partial
23,20	2,60						Ortseingang Zwönitz	22,30
23,80	0,60							21,70
24,60	0,80						Richtung Zentrum Achtung Rechts vor Links	20,90
25,90	1,30						Richtung Geyer	19,60
26,60	0,70						Ortsausgang Zwönitz	18,90
27,20	0,60						Richtung Geyer	18,30
32,80	5,60						Ortseingang Geyer	12,70
33,90	1,10						Richtung Wolkenstein	11,60


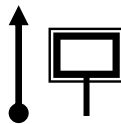

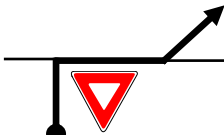


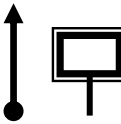
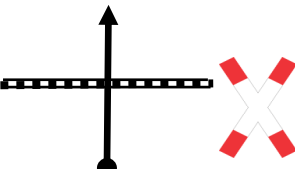

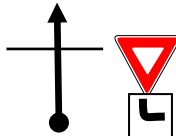
Abschnitt Road Section		SS EC	August - Horch - Klassik		km	45,60	Seite Page
						min	
		TC ZK	DKW		km/h	30,40	12
Distance (km)						Richtung Direction	
Total	Partial						
34,10	0,20				Richtung Wolkenstein		11,40
35,40	1,30				Ortsausgang Geyer		10,10
37,40	2,00				Richtung Wolkenstein		8,10
42,40	5,00				Richtung Wolkenstein		3,10
45,00	2,60				Ortseingang Schönbrunn		0,50
45,50	0,50				Kontrollestelle vor Schnitzerei Brantz am Fuß des Schlosses Wolkenstein		0,00

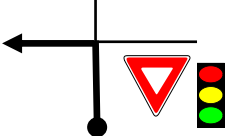

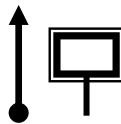

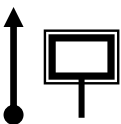
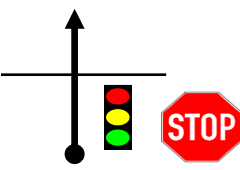
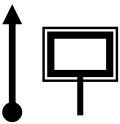
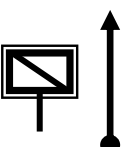
Abschnitt Road Section		SS EC	August - Horch - Klassik		Seite Page
			Horch		
		TC ZK	km	30,70	min
km/h	30,70				
Distance (km)		Richtung Direction	Be- lag	Information	Distance Degress.
Total	Partial				
0,00	0,00			Kontrollestelle vor Schnitzerei Brantz am Fuß des Schlosses Wolkenstein	30,70
0,01	0,01				30,69
0,20	0,19			Ortsausgang Schönbrunn	30,50
3,00	2,80			Richtung Marienberg	27,70
4,80	1,80			Ortseingang Gehringwalde	25,90
5,00	0,20			Richtung Marienberg	25,70
10,80	5,80			Ortseingang Marienberg	19,90
12,20	1,40			Richtung Olbernhau	18,50

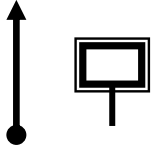
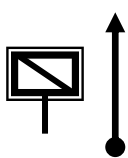


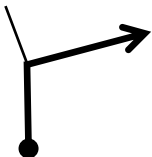
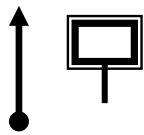
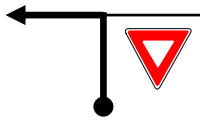
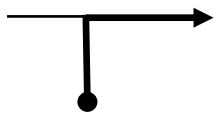

Abschnitt Road Section		SS EC	August - Horch - Klassik		Seite Page	
			TC ZK	Horch		
		km				30,70
Distance (km)		Richtung Direction		Be- lag	Information	Distance Degrass.
Total	Partial					
13,00	0,80	 			Ortsausgang Marienberg	17,70
13,30	0,30	 			Ortseingang Hüttengrund	17,40
15,00	1,70	 			Ortsausgang Hüttengrund	15,70
15,30	0,30	 				15,40
17,00	1,70	 			Richtung Olbernhau	13,70
17,90	0,90	 			Ortseingang Zöblitz	12,80
19,70	1,80	 			Ortsausgang Zöblitz	11,00
20,70	1,00	 			Ortseingang Ansprung	10,00

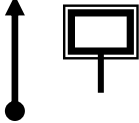
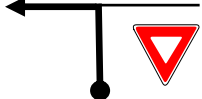

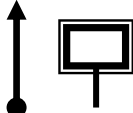
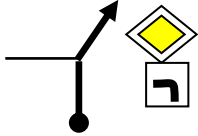
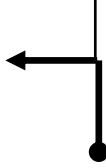

Abschnitt Road Section		SS EC	August - Horch - Klassik		Seite Page	
			TC ZK	Horch		
					km	30,70
				min	60,00	
				km/h	30,70	
Distance (km)		Richtung Direction		Be- lag	Information	Distance Degress.
Total	Partial					
21,40	0,70				Ortsausgang Ansprung	9,30
26,90	5,50				Ortseingang Olbernhau	3,80
27,50	0,60				Richtung Seiffen	3,20
29,90	2,40				Richtung Seiffen	0,80
30,10	0,20				Richtung Seiffen	0,60
30,70	0,60				Einfahrt Torbogen Saigerhütte	0,00
					Mittagspause Zu den Parplätzen Bitte den Anweisungen der Ordner folgen	
		<p>Es können das Museum, der Kupferhammer und die Dampfmaschine kostenlos besichtigt werden. Vorführzeiten Hammer: 13:00 / 13:45 / 14:30 Uhr Vom Parplatz REWE ist ein Shuttleverkehr eingerichtet. Das Mittagessen ist im Treiber/Saigerhaus</p>				


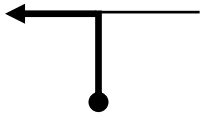
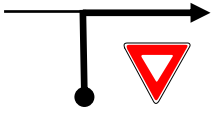
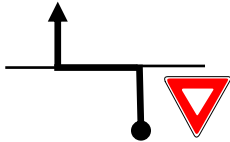
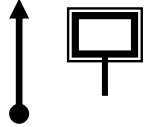
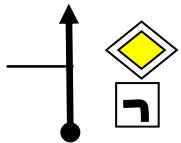


Abschnitt Road Section		SS EC	August - Horch - Klassik		Seite Page
			Wanderer		
		TC ZK	km	41,45	min
km/h	33,16				
Distance (km)		Richtung Direction	Be- lag	Information	Distance Degrass.
Total	Partial				
0,00	0,00			Ausfahrt Saigerhütte	41,45
0,05	0,05				41,40
0,70	0,65			Richtung Zentrum	40,75
2,40	1,70				39,05
2,80	0,40			Richtung Zentrum	38,65
3,00	0,20				38,45
5,00	2,00			Ortseingang Blumenau	36,45
7,40	2,40				34,05

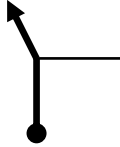
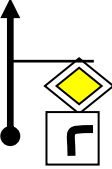

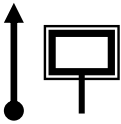
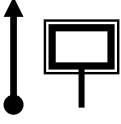

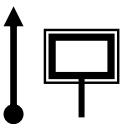
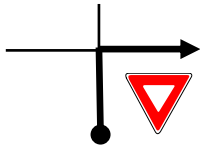
Abschnitt Road Section		SS EC	August - Horch - Klassik		Seite Page
			Wanderer		
Distance (km)		Richtung Direction	Be- lag	Information	Distance Degress.
Total	Partial				
7,50	0,10			Ortsausgang Blumenau	33,95
8,50	1,00			Ortseingang Sorgau	32,95
8,70	0,20			Richtung Pockau	32,75
10,10	1,40			<u>nicht</u> Richtung Forchheim	31,35
11,40	1,30			Ortsausgang Sorgau	30,05
12,70	1,30			Ortseingang Pockau	28,75
12,80	0,10				28,65
13,00	0,20			Richtung Waldkirchen	28,45


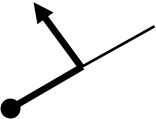
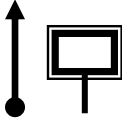

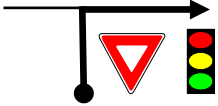

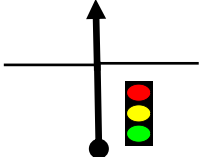
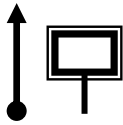
Abschnitt Road Section		SS EC	August - Horch - Klassik		Seite Page	
			TC ZK	Wanderer		
		km				41,45
Distance (km)		Richtung Direction		Be- lag	Information	Distance Degress.
Total	Partial					
14,20	1,20				Richtung Annaberg B101	27,25
15,20	1,00				Ortsausgang Pockau	26,25
18,00	2,80				Ortseingang Kalkwerk	23,45
18,30	0,30				Ortsausgang Kalkwerk	23,15
22,90	4,60				Ortseingang Heinzebank	18,55
23,30	0,40					18,15
23,80	0,50				Ortseingang Hilmersdorf	17,65
24,30	0,50				Ortsausgang Hilmersdorf	17,15

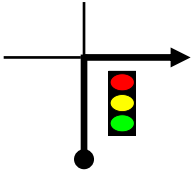
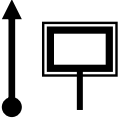
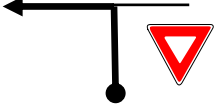
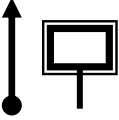



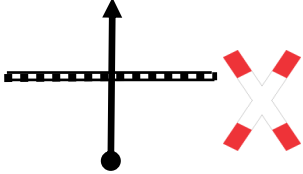

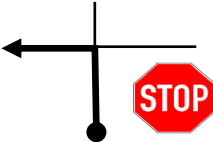

Abschnitt Road Section		SS EC	August - Horch - Klassik		Seite Page	
			TC ZK	Wanderer		km
		min				75,00
Distance (km)		Richtung Direction		Be- lag	Information	Distance Degress.
Total	Partial					
25,70	1,40				Ortseingang Geringswalde	15,75
27,00	1,30				 Ortsausgang Gehringwalde	14,45
28,80	1,80				Richtung Annaberg	12,65
29,60	0,80				Richtung Drehbach	11,85
33,20	3,60				Ortseingang Drehbach	8,25
33,50	0,30				Richtung Ehrenfriedersdorf	7,95
36,60	3,10				Richtung Herold	4,85
37,10	0,50				Ortsausgang Drehbach	4,35


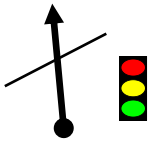

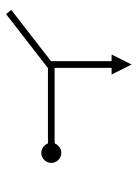
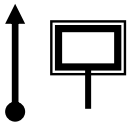

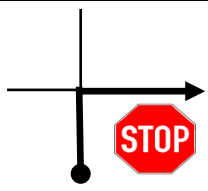
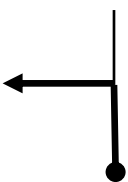
Abschnitt Road Section		SS EC	Horch - Klassik 2012		km	41,45	Seite Page
					min	75,00	
		TC ZK	Wanderer		km/h	33,16	20
Distance (km)		Richtung Direction			Be- lag	Information	Distance Degrass.
Total	Partial						
38,20	1,10				Ortseingang Herold	3,25	
39,00	0,80				Richtung Thum	2,45	
39,70	0,70				Richtung Thum Ortsausgang Herold	1,75	
39,80	0,10				Ortseingang Thum	1,65	
41,30	1,50				Brauhausstraße	0,15	
41,40	0,10				Zufahrt Kontrollstelle Neumarkt	0,05	
41,45	0,05				Kontollstelle Thum	0,00	

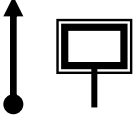
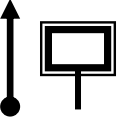
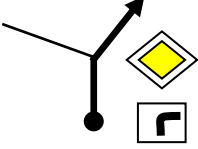
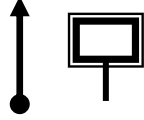
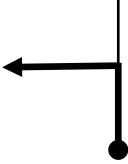
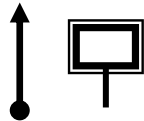

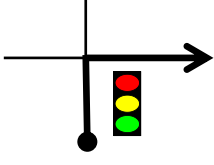
Abschnitt Road Section		SS EC	August - Horch - Klassik		km	23,10	Seite Page
						min	
		TC ZK	Auto-Union		km/h	30,80	21
Distance (km)						Richtung Direction	Be- lag
Total	Partial						
0,00	0,00					Kontrollstelle Thum	23,10
0,01	0,01					Schulstraße	23,09
0,05	0,04					Poststraße	23,05
0,15	0,10					Richtung Jahnsbach	22,95
0,70	0,55					Ortseingang Jahnsbach	22,40
1,90	1,20					Richtung Hormersdorf	21,20
2,50	0,60					Ortsausgang Jahnsbach	20,60
4,50	2,00					Ortseingang Hormersdorf	18,60

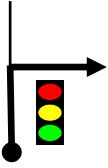
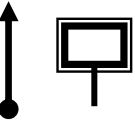
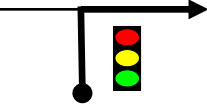
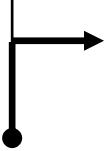

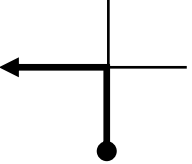

Abschnitt Road Section		SS EC	August - Horch - Klassik		Seite Page
			TC ZK	Auto-Union	
		km		23,10	
min		45,00			
km/h		30,80			
Distance (km)		Richtung Direction	Be- lag	Information	Distance Degress.
Total	Partial				
5,00	0,50			Richtung Dorfchemnitz	18,10
5,30	0,30			Richtung Dorfchemnitz	17,80
5,70	0,40			Ortsausgang Hormersdorf	17,40
6,80	1,10			Ortseingang Günsdorf	16,30
7,80	1,00			Ortseingang Dorfchemnitz	15,30
7,90	0,10			Ortsausgang Dorfchemnitz	15,20
8,20	0,30			Ortseingang Dorfchemnitz	14,90
8,80	0,60			Richtung Stollberg	14,30

Abschnitt Road Section		SS EC	August - Horch - Klassik		Seite Page	
			TC ZK	Auto-Union		
		Distance (km)		Richtung Direction		Be- lag
Total	Partial					
9,70	0,00				Ortsausgang Dorfchemnitz	13,40
10,50	0,80				Richtung Brünlos	12,60
11,90	1,40				Ortseingang Brünlos	11,20
13,40	1,50				Ortsausgang Brünlos	9,70
13,50	0,10				Richtung Stollberg	9,60
15,00	1,50				Richtung A 72	8,10
17,70	2,70				Richtung Oelsnitz A72	5,40
19,30	1,60				Ortseingang Neuwürschnitz	3,80

Abschnitt Road Section		SS EC	August - Horch - Klassik		Seite Page	
			Auto-Union			
		TC ZK	km		23,10	
min			45,00			
Distance (km)		Richtung Direction		Be- lag	Information	Distance Degress.
Total	Partial					
19,40	0,10				Hartensteiner Str.	3,70
20,80	1,40				Ortseingang Niederwürschnitz	2,30
21,20	0,40				Richtung Bergbaumuseum Lichtensteiner Str.	1,90
21,60	0,40				Ortseingang Oelsnitz	1,50
21,70	0,10				 Grenzstr.	1,40
22,40						0,70
22,60						0,50
23,10					Kontrollstelle Bergbaumuseum	0,00

Abschnitt Road Section		SS EC	August - Horch - Klassik		Seite Page
			TC ZK	Automobilwerk Zwickau	
		km		23,60	
min		45,00			
km/h		31,47			
Distance (km)		Richtung Direction	Be- lag	Information	Distance Degress.
Total	Partial				
0,00	0,00			Kontrollstelle Bergbaumuseum	23,60
0,40	0,40			Richtung Neuwürschnitz	23,20
0,80	0,40			Ortsausgang Oelsnitz	22,80
0,90	0,10			Richtung Hartenstein	22,70
1,90	1,00			Ortseingang Waldesruh	21,70
2,60	0,70			Ortsausgang Waldesruh	21,00
4,80	2,20				18,80
6,80	2,00			Richtung Mülsen	16,80

Abschnitt Road Section		SS EC	August - Horch - Klassik		Seite Page
			Automobilwerk Zwickau		
Distance (km)		Richtung Direction	Be- lag	Information	Distance Degress.
	Partial				
8,20	1,40			Ortseingang Neuschönburg	15,40
9,50	1,30			Ortseingang Ortmannsdorf	14,10
10,40	0,90				13,20
11,40	1,00			Ortseingang Mülsen St. Niclas	12,20
13,30	1,90			Richtung Zwickau	10,30
13,70	0,40			Ortseingang Mülsen St. Jacob	9,90
14,40	0,70			Ortsausgang Mülsen St. Jacob	9,20
15,60	1,20			Richtung Lippoldsrh	8,00

Abschnitt Road Section		SS EC	August - Horch - Klassik		Seite Page
			TC ZK	Automobilwerk Zwickau	
		km		23,60	
min		45,00			
km/h		31,47			
Distance (km)		Richtung Direction	Be- lag	Information	Distance Degrass.
Total	Partial				
16,00	0,40			Richtung Zwickau	7,60
18,80	2,80			Ortseingang Zwickau	4,80
21,10	2,30			Richtung Reichenbach	2,50
23,20	2,10			Kurt-Eisner-Str.	0,40
23,40	0,20			Audistr.	0,20
23,60				Ziel August Horch Museum	0,00